
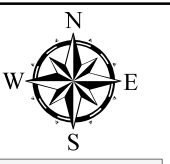


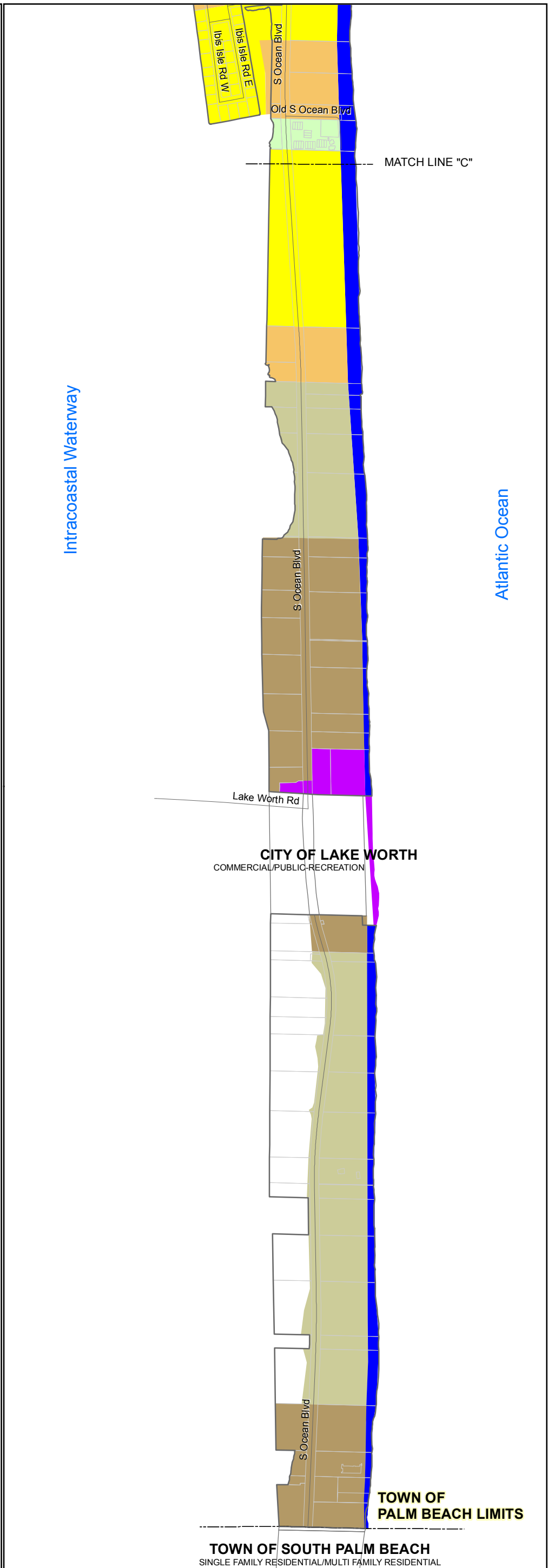
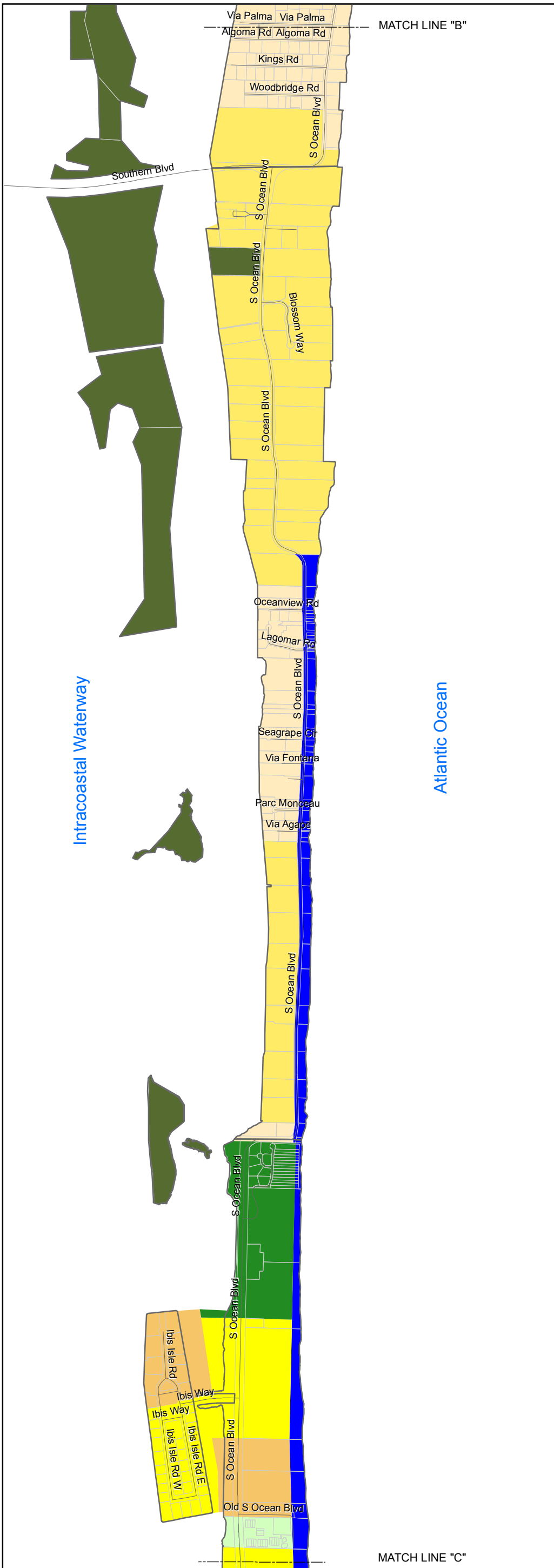
TOWN OF PALM BEACH ZONING MAP - 2017
Planning, Zoning & Building Department

- | | | |
|---------------------------------------|------------------------------------|---------------------------|
| R-AA (Large Estate Residential) | R-D(2) (Heavy Density Residential) | C (Conservation District) |
| R-A (Estate Residential) | C-OPI (Commercial Off, Prof, Inst) | PUD-A (Planned Unit Dev) |
| R-B (Low Density Residential) | C-PC (Commercial Planned Ctr) | PUD-B (Planned Unit Dev) |
| R-C (Medium Density Residential) | C-TS (Commercial Town Serving) | PUD-C (Planned Unit Dev) |
| R-D(1) (Moderate Density Residential) | C-WA (Commercial Worth Ave) | BA (Beach Area) |
| | C-B (Commercial Offices) | |



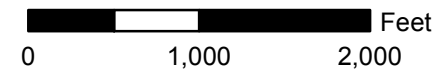
Map Created: May 4, 2017
 Town of Palm Beach
 Information Technologies GIS Department
 Planning, Zoning & Building Department
 (561)838-5430
 Email: pzb@townofpalmbeach.com
 Website: palmbeach.govoffice.com





TOWN OF PALM BEACH ZONING MAP - 2017
 Planning, Zoning & Building Department

- | | | |
|---------------------------------------|------------------------------------|---------------------------|
| R-AA (Large Estate Residential) | R-D(2) (Heavy Density Residential) | C (Conservation District) |
| R-A (Estate Residential) | C-OPI (Commercial Off, Prof, Inst) | PUD-A (Planned Unit Dev) |
| R-B (Low Density Residential) | C-PC (Commercial Planned Ctr) | PUD-B (Planned Unit Dev) |
| R-C (Medium Density Residential) | C-TS (Commercial Town Serving) | PUD-C (Planned Unit Dev) |
| R-D(1) (Moderate Density Residential) | C-WA (Commercial Worth Ave) | BA (Beach Area) |
| | C-B (Commercial Offices) | |



Map Created: May 4, 2016
 Town of Palm Beach
 Information Technologies GIS Department
 Planning, Zoning & Building Department
 (561)838-5430
 Email: pzb@townofpalmbeach.com
 Website: palmbeach.govoffice.com

MAP I - 1