Town of Palm Beach Zoning Map

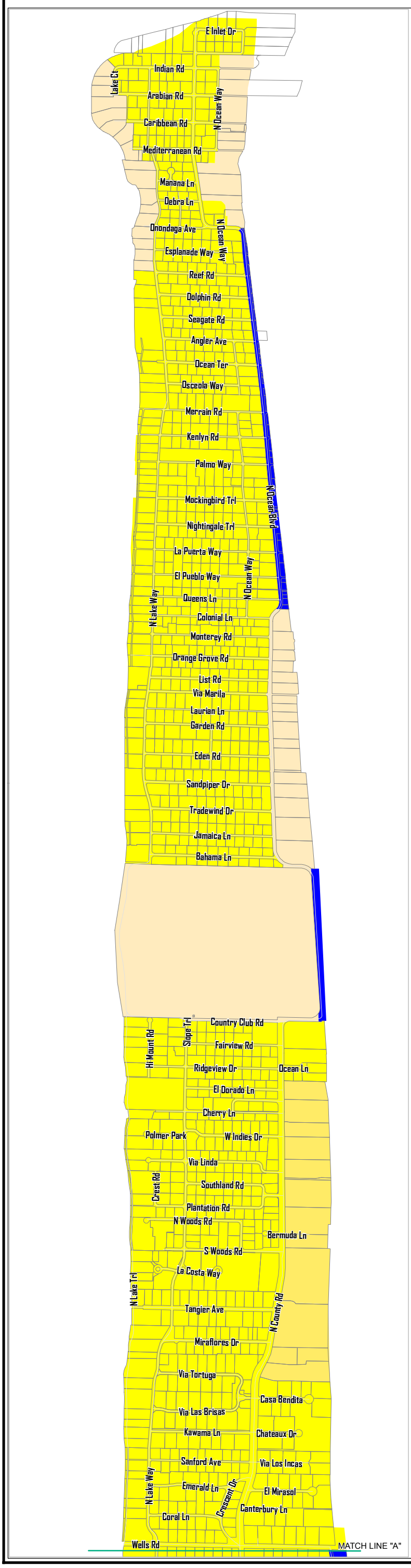

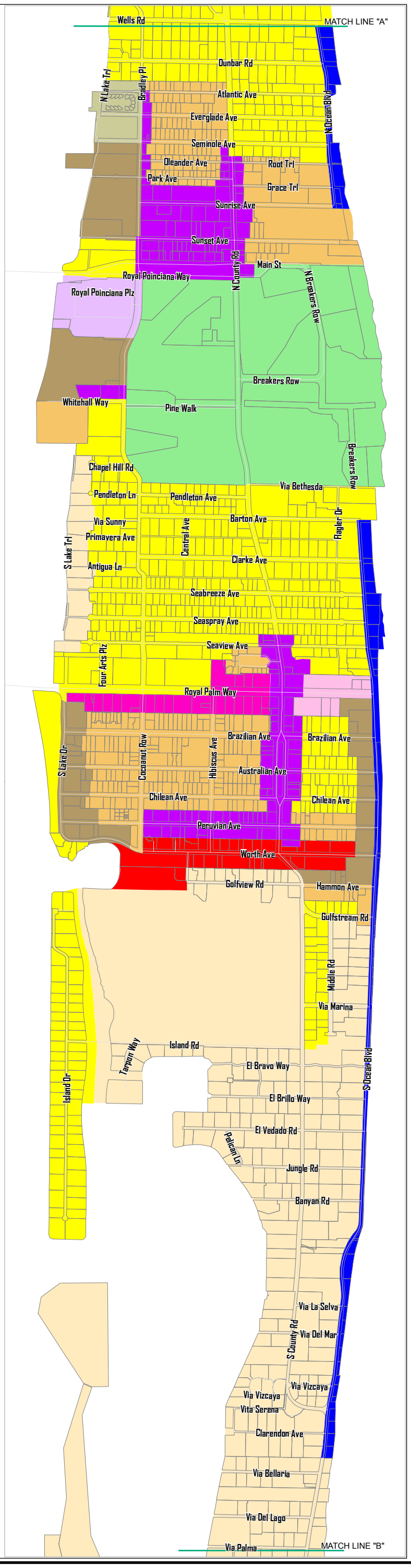

Legend

- Parcel
- R-AA (Large Estate Residential)
- R-A (Estate Residential)
- R-B (Low Density Residential)
- R-C (Medium Density Residential)
- R-D(1) (Moderate Density Residential)
- R-D(2) (Heavy Density Residential)
- C-OPI (Commercial Off, Prof, Inst)
- C-PC (Commercial Planned Ctr)
- C-TS (Commercial Town Serving)
- C-WA (Commercial Worth Ave)
- C-B (Commercial Offices)
- C (Conservation District)
- PUD-A (Planned Unit Dev)
- PUD-B (Planned Unit Dev)
- PUD-C (Planned Unit Dev)
- BA (Beach Area)

* See Palm Beach Code of Ordinances Regarding Submerged Lands

0 410 820 1,640
Feet



Created By: David Donta
Date: August 28, 2014
Town of Palm Beach
Planning, Zoning & Building Dept.